Metropolitan Transportation Commission

July 2009

MAPS INSIDE

GETTING THERE ON TRANSIT

San Francisco Bay Area Route Maps and Popular Destinations

Here's everything you need to navigate the nine Bay Area counties by bus, train, trolley, cable car and ferry:

- Full-color route maps, including close-ups of downtowns
- Directions to more than 250 popular destinations
- Contact information for Bay Area bus, rail and ferry operators
- Directory of paratransit services for riders with disabilities and elderly passengers

511®

Call 511 511 511.org

Call 511 • 511.org

Joseph P. Bort MetroCenter, 101 Eighth Street, Oakland, CA 94607-4700
Telephone: 510-817-5700, TDD/TTY: 510-817-5769, Fax: 510-817-5848
E-mail: info@mtc.ca.gov, Web site: www.mtc.ca.gov

Metropolitan Transportation Commission

Getting There on Transit—A Regional Transit Guide for the San Francisco Bay Area

Whether you're a newcomer to the San Francisco Bay Area, a tourist or a weekend explorer, you'll find everything here that you need to navigate the nine counties by bus, train, trolley, cable car and ferry. The guide covers the entire 7,000 square miles of the Bay Area, from Cloverdale to Gilroy, with directions to 250 of the most popular destinations, from museums to parks to shopping centers.

The popular destinations, grouped by county, can be located on the corresponding maps by using the coordinates indicated next to each listing (starting on page 8). The right-hand column of each destination listing identifies transit services that can be used to reach the desired attraction.

Please note that only those transit routes that operate all day are shown on the maps. Service changes may have occurred since printing. For up-to-date, detailed information, call 511 or visit 511.org.

CONTENTS

511 Transit Planning Resources 1
Regional Airport and Ferry Service Information 2
Regional Transit Diagram 3-4
Paratransit Operators 5
Maps and Destination Guides
- San Francisco County 6
- Downtown San Francisco 7
- San Mateo County 9
- Santa Clara County 11
- Southern and Eastern Alameda County 13
- Northern Alameda County and Western Contra Costa County 15
- Downtown Oakland, Berkeley 16
- Eastern Contra Costa County 17
- North Bay Counties 19
- Vallejo, Santa Rosa, Rohnert Park, Sonoma, Napa 20

General Information 21
More Transportation Resources & 511 Phone and Web Tips 22
Bay Area Regional Rail Service 23

511 TRANSIT PLANNING RESOURCES

For more transit planning resources, visit 511.org or call 511 for FREE

511 Bay Area Transportation Information

511 is your one-stop phone and web source for up-to-the-minute Bay Area transit, traffic, rideshare and bicycling information. It's FREE and available whenever you need it. **511** offers free information about transit routes, schedules, fares and more for any of the Bay Area's 60 public transit and paratransit agencies, including AC Transit, BART, SF Muni, Caltrain and many more.

On the web at **511.org**, click on **Transit** to view schedules and route maps by region or provider, fare information, accessible transportation and more.

When calling **511**, say **"Transit Agencies"** and then the name of your agency of choice to learn about that agency's service or be directly transferred to a customer service representative. Operator hours vary by transit agency.

511 Popular Destinations℠

The **Popular Destinations** feature on the Transit page at **511.org** allows you to plan your transit trip to or from famous and familiar Bay Area sites, including museums, theaters, universities and parks.

511 Transit Trip Planner

The interactive **511 Transit Trip Planner** on **511.org** allows you to generate step-by-step instructions for traveling from place to place on public transportation — including an itinerary based on your parameters with schedules, fares, time estimates and interactive maps.

511 Departure Times

511 provides real-time transit departure predictions for SF Muni and BART. Over the next few years, the feature will expand to include other Bay Area transit agencies. Simply call **511** and say **"Departure Times."**

TransLink®

TransLink — the new, more convenient way to pay for transit rides in the Bay Area – is now accepted for payment on AC Transit, Golden Gate Transit and Ferry, and SF Muni (excluding cable cars). BART and Caltrain are next in line to join TransLink, followed by SamTrans and VTA. Eventually, all Bay Area transit agencies will accept TransLink. The **TransLink** card stores value in the form of electronic cash (e-cash) and transit passes. Cards and value are available online, by phone or mail, at participating retail outlets and transit agency ticket offices, and through employee transit benefit programs. You can set up your card to reload automatically through TransLink's convenient Autoload feature. Call **511** and say **"TransLink"** or visit **511.org.**

All Nighter Late Night Bus Service

The **All Nighter** provides regional bus service from approximately 1 to 5 a.m. throughout Alameda, Contra Costa, San Francisco and San Mateo counties, and serves most BART and Caltrain stations. For details, simply call **511** and say **"All Nighter"** or visit the Transit page on **511.org**.

REGIONAL AIRPORT INFORMATION

San Francisco International Airport (SFO)

SFO is served by BART with direct routes south to Millbrae and north to downtown San Francisco and the entire BART system. SFO is also served by SamTrans KX (Express), 292 and 397 bus routes. Route 397 provides late-night connecting service to San Francisco and San Mateo County as part of the All Nighter service.

From SFO to downtown San Francisco:
Take the AirTrain or walk to the International Terminal to board a BART train to all of the downtown San Francisco BART stations. (See San Francisco map on page 7.)

From SFO to San Mateo County:
Board SamTrans KX, 292 or 397 at Terminal 2, Terminal 3 or the International Terminal. Route KX does not permit luggage. (See San Mateo County map on page 9.)

San Francisco International Airport

The International Terminal at SFO

Oakland International Airport (OAK)

OAK is connected to the Coliseum BART station by the AirBART shuttle and by AC Transit's 50 and 805 bus routes. Route 805 provides late-night connecting service to Oakland as part of the All Nighter service.

Oakland International Airport

Oakland International Airport

From OAK to downtown Oakland:
Board the AirBART shuttle from the center island in front of Terminals 1 and 2, and disembark at the Coliseum BART station. From there, take a Richmond train to one of the downtown Oakland BART stations. (See downtown Oakland map on page 16.)

San Jose International Airport (SJC)

SJC and the Santa Clara Valley Transportation Authority (VTA) partner to provide the Airport Flyer Route 10, which offers customers free shuttle service between the airport and VTA's Metro/Airport Light-Rail station, and the Santa Clara Caltrain station.

From SJC to downtown San Jose:
Board the VTA/SJC Airport Flyer shuttle near Terminal A and C baggage claim, and disembark at the Metro/Airport light-rail station. Board a VTA light-rail vehicle showing a Santa Teresa or Winchester destination sign, and disembark at a downtown station. (See downtown San Jose map on page 11.)

San Jose International Airport

San Jose International Airport's Terminal A

For more information on public transportation or airport ground transportation, call 511 and say "Airports." You also can call the individual airports' direct ground transportation information numbers, or visit their web sites:

SFO 650-821-8211
or 800-I-FLY-SFO
www.flysfo.com

OAK 510-563-3300
AirBART: 510-465-BART
www.flyoakland.com

SJC 408-277-4SKY
www.sjc.org
VTA Airport Flyer: 408-321-2300

In addition to transit, many private bus, van, limo and taxi companies serve each of the three airports.

REGIONAL FERRY SERVICE

Information on regional ferry service is available on the phone at 511 or on the web at 511.org. Call 511 and simply ask for "Transit Agencies" and then say the name of the ferry service.

Alameda/Oakland Ferry
Alameda, Oakland, San Francisco and Angel Island

Alameda Harbor Bay Ferry
Bay Farm Island (Alameda) and San Francisco

Angel Island-Tiburon Ferry
Tiburon and Angel Island

Blue & Gold Fleet
Angel Island, Sausalito, San Francisco, Tiburon, and Bay cruises and charters (Operates Alameda/Oakland Ferry and Vallejo Baylink Ferry)

Golden Gate Ferry
Larkspur, Sausalito and San Francisco

Vallejo Baylink Ferry
Vallejo and San Francisco

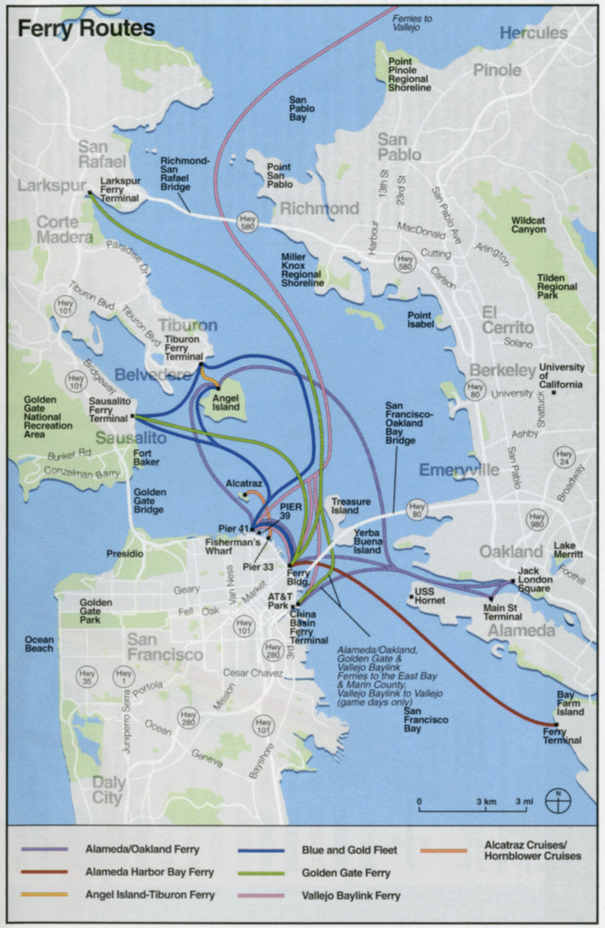

REGIONAL TRANSIT DIAGRAM

Free Transit Information
Call 511 Visit 511.org

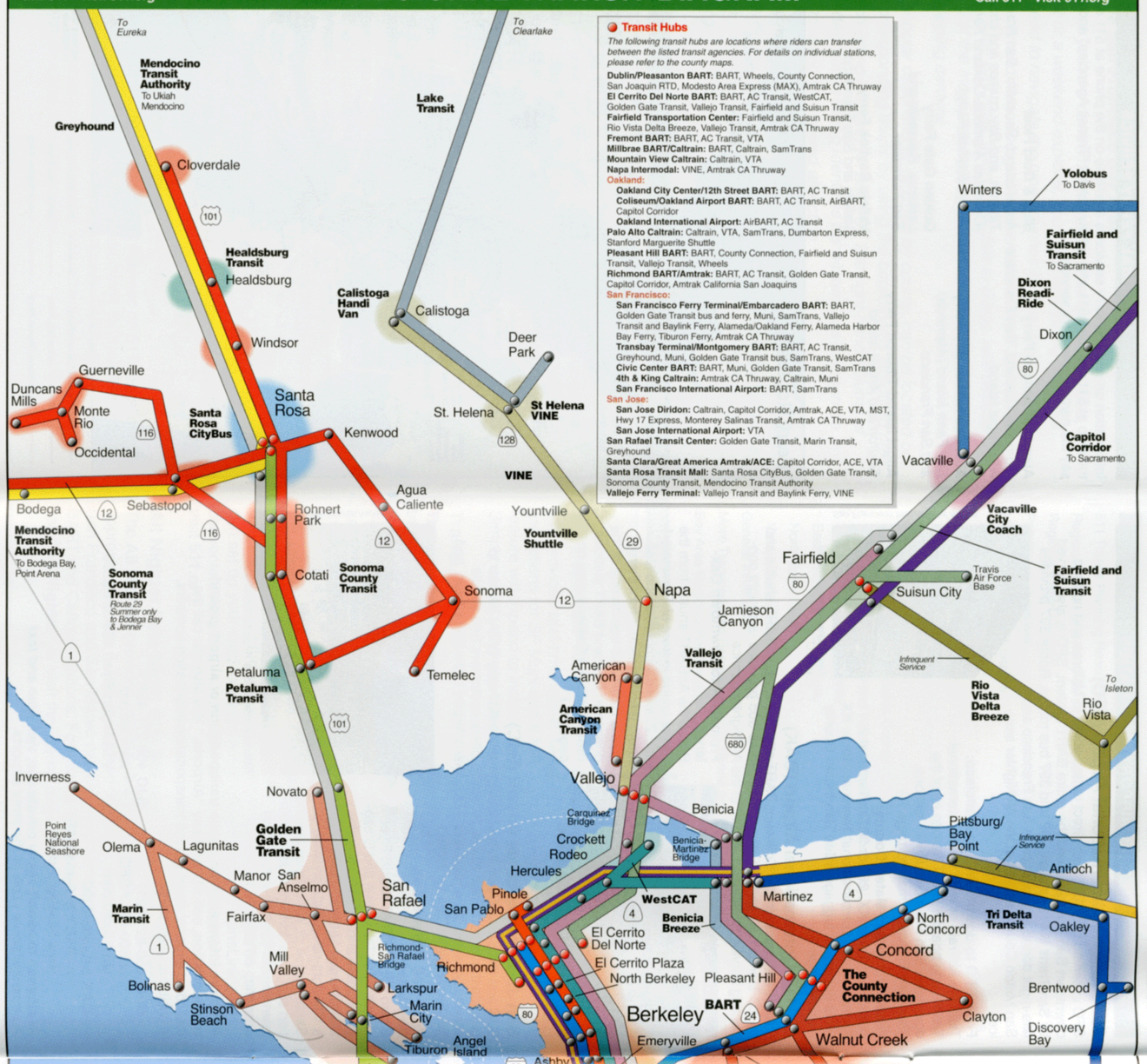

Transit Hubs

The following transit hubs are locations where riders can transfer between the listed transit agencies. For details on individual stations, please refer to the county maps.

Dublin/Pleasanton BART: BART, Wheels, County Connection, San Joaquin RTD, Modesto Area Express (MAX), Amtrak CA Thruway
El Cerrito Del Norte BART: BART, AC Transit, WestCAT, Golden Gate Transit, Vallejo Transit, Fairfield and Suisun Transit
Fairfield Transportation Center: Fairfield and Suisun Transit, Rio Vista Delta Breeze, Vallejo Transit, Amtrak CA Thruway
Fremont BART: BART, AC Transit, VTA
Millbrae BART/Caltrain: BART, Caltrain, SamTrans
Mountain View Caltrain: Caltrain, VTA
Napa Intermodal: VINE, Amtrak CA Thruway
Oakland:
- **Oakland City Center/12th Street BART:** BART, AC Transit
- **Coliseum/Oakland Airport BART:** BART, AC Transit, AirBART, Capitol Corridor
- **Oakland International Airport:** AirBART, AC Transit

Palo Alto Caltrain: Caltrain, VTA, SamTrans, Dumbarton Express, Stanford Marguerite Shuttle
Pleasant Hill BART: BART, County Connection, Fairfield and Suisun Transit, Vallejo Transit, Wheels
Richmond BART/Amtrak: BART, AC Transit, Golden Gate Transit, Capitol Corridor, Amtrak California San Joaquins
San Francisco:
- **San Francisco Ferry Terminal/Embarcadero BART:** BART, Golden Gate Transit bus and ferry, Muni, SamTrans, Vallejo Transit and Baylink Ferry, Alameda/Oakland Ferry, Alameda Harbor Bay Ferry, Tiburon Ferry, Amtrak CA Thruway
- **Transbay Terminal/Montgomery BART:** BART, AC Transit, Greyhound, Muni, Golden Gate Transit bus, SamTrans, WestCAT
- **Civic Center BART:** BART, Muni, Golden Gate Transit, SamTrans
- **4th & King Caltrain:** Amtrak CA Thruway, Caltrain, Muni
- **San Francisco International Airport:** BART, SamTrans

San Jose:
- **San Jose Diridon:** Caltrain, Capitol Corridor, Amtrak, ACE, VTA, MST, Hwy 17 Express, Monterey Salinas Transit, Amtrak CA Thruway
- **San Jose International Airport:** VTA

San Rafael Transit Center: Golden Gate Transit, Marin Transit, Greyhound
Santa Clara/Great America Amtrak/ACE: Capitol Corridor, ACE, VTA
Santa Rosa Transit Mall: Santa Rosa CityBus, Golden Gate Transit, Sonoma County Transit, Mendocino Transit Authority
Vallejo Ferry Terminal: Vallejo Transit and Baylink Ferry, VINE

- ACE Commuter Rail
- AC Transit
- AirBART
- American Canyon Transit
- Amtrak California San Joaquins
- BART
- Benicia Breeze
- Caltrain
- Capitol Corridor
- County Connection
- Dumbarton Express
- Fairfield and Suisun Transit
- Ferry routes
- Golden Gate Transit
- Greyhound*
- Hwy 17 Express (VTA/METRO)
- Lake Transit
- Marin Transit
- Mendocino Transit Authority
- Modesto Area Express (MAX)
- Monterey-Salinas Transit (MST)
- Rio Vista Delta Breeze
- SamTrans
- San Benito County Express
- San Francisco Muni
- San Joaquin RTD
- Santa Cruz METRO
- Santa Rosa CityBus
- Sonoma County Transit
- Tri Delta Transit
- Union City Transit
- Vacaville City Coach
- Vallejo Transit
- VINE
- VTA
- WestCAT
- Wheels (LAVTA)
- Yolobus*
- Local bus service
- Transit Stop
- Transit Hub (riders can transfer between transit agencies)

The approximate area served by each transit operator is shown in a lighter shade.

Ferry information - see page 2

*Contact information for these transit agencies and providers is not available on 511.

PARATRANSIT OPERATORS

As required by the Americans With Disabilities Act (ADA), Bay Area transit operators provide a network of paratransit services for persons whose disability prevents the use of regular fixed-route transit. Paratransit service is available along the same routes and during the same hours as regular fixed-route service. Bay Area transit operators have adopted a regional eligibility process to determine if an individual qualifies for paratransit service. Transit operators also can provide information on how to use local accessible transportation services to visitors with disabilities. To learn more about accessible transportation, paratransit service and the regional eligibility process, contact your local transit operator by calling 511. Once you have been approved for paratransit service, you can contact your local paratransit operator by calling 511 and saying "Paratransit." Callers who are deaf, hard of hearing or speech impaired can connect to 511 by dialing 711.

OPERATOR	PARATRANSIT SERVICE	SERVICE AREA
AC Transit	East Bay Paratransit Information: 510-287-5000 Reservations: 510-287-5040 TTY: 510-287-5065	East Bay, as well as San Francisco for trips to or from the East Bay
BART	See AC Transit above	
Benicia Breeze	Benicia Breeze Paratransit 707-748-0808 TTY: 711	City of Benicia and within 3/4 mile of Benicia Breeze fixed
Caltrain	See SamTrans below	
The County Connection	The County Connection LINK Information: 925-676-7500 Reservations: 925-938-7433 Cancellation: 925 943-1829 TTY & VOICE: 711	Central Contra Costa County
Fairfield and Suisun Transit (FAST)	DART Registration: 707-428-7535 Reservations: 707-429-2400 TTY: 711	Fairfield, Suisun City, and a portion of Vacaville, within a 3/4-mile radius of FAST fixed routes
Golden Gate Transit & Marin Transit	Whistlestop Wheels Reservations: 415-454-0964 Information: 415-456-9062 800-454-0964 TTY: 711	Marin County and intercounty complement for rides passing through or going to Marin County
Petaluma Transit	Petaluma People Services 707-765-8493 TTY: 711	City of Petaluma and 3/4 mile beyond, fixed routes
Rio Vista Delta Breeze	Deviated fixed-route service 707-374-2878 TTY: 711	Cities of Rio Vista, Isleton, Fairfield, Suisun City, Antioch & Pittsburg/Bay Point BART Station
SamTrans	RediCoast 800-660-4287 TTY: 650-508-6448 Redi-Wheels 800-660-4287 TTY: 650-508-6448	Coast side of San Mateo County south of Pacifica Bay side of San Mateo County
San Francisco Muni (Bus, Metro)	S.F. Paratransit 415-351-7000 TTY: 415-351-3942	City of San Francisco and northern Daly City area
Santa Rosa CityBus	Santa Rosa Paratransit 707-546-1999 TTY: 707-573-3381	City of Santa Rosa and 3/4-mile radius beyond
Sonoma County Transit	Sonoma County Paratransit Information: 707-585-7516 Reservations: 707-573-3377 TTY: 707-573-3381	Sonoma County
Tri Delta Transit	Tri Delta Transit Dial-A-Ride Information: 925-754-6622 Reservations: 925-754-3060 TTY: 925-754-3695	Cities of Antioch, Baypoint, Brentwood, Oakley and Pittsburg
Union City Transit	Union City Paratransit Information: 510-675-5373 Reservations: 510-476-1500 TTY: 711	City of Union City
Vacaville City Coach	City Coach Special Services 707-449-6000 TTY:711	City of Vacaville
Vallejo Transit (bus & ferry)	Vallejo RunAbout 707-649-1999 TTY: 711	City of Vallejo within a 3/4-mile corridor of Vallejo Transit bus service
Valley Transportation Authority (VTA)	OUTREACH Information: 800-400-3440 408-436-2865 Reservations: 408-436-4860 TTY: 408-436-0155	Santa Clara County and Fremont BART station
VINE	VINE-GO Paratransit Registration: 707-252-2600 Napa: 707-252-2600 Up Valley: 707-963-4222 American Cyn: 707-557-7557 TTY: 707-254-1041	Napa Valley and within 3/4 mile of VINE Route 10 to Vallejo Ferry Terminal
WestCAT	WestCAT Dial-A-Ride Information: 510-724-7993 Reservations: 510-724-6320 Cancellations: 510-724-4466 TTY: 800-735-2929 TDD: 800-735-2922	Crockett, Hercules, Pinole, Port Costa, Rodeo
Wheels	Wheels Dial-A-Ride Phone: 925-455-7510 TTY: 711 Pleasanton Paratransit Service Phone: 925-931-5376	Cities of Livermore, Dublin and Pleasanton City of Pleasanton and major medical areas in San Ramon & Livermore

Note: The color dots next to the transit operator listings on this page correspond to the color used for each transit operator on the Regional Transit Diagram and the detailed area maps.

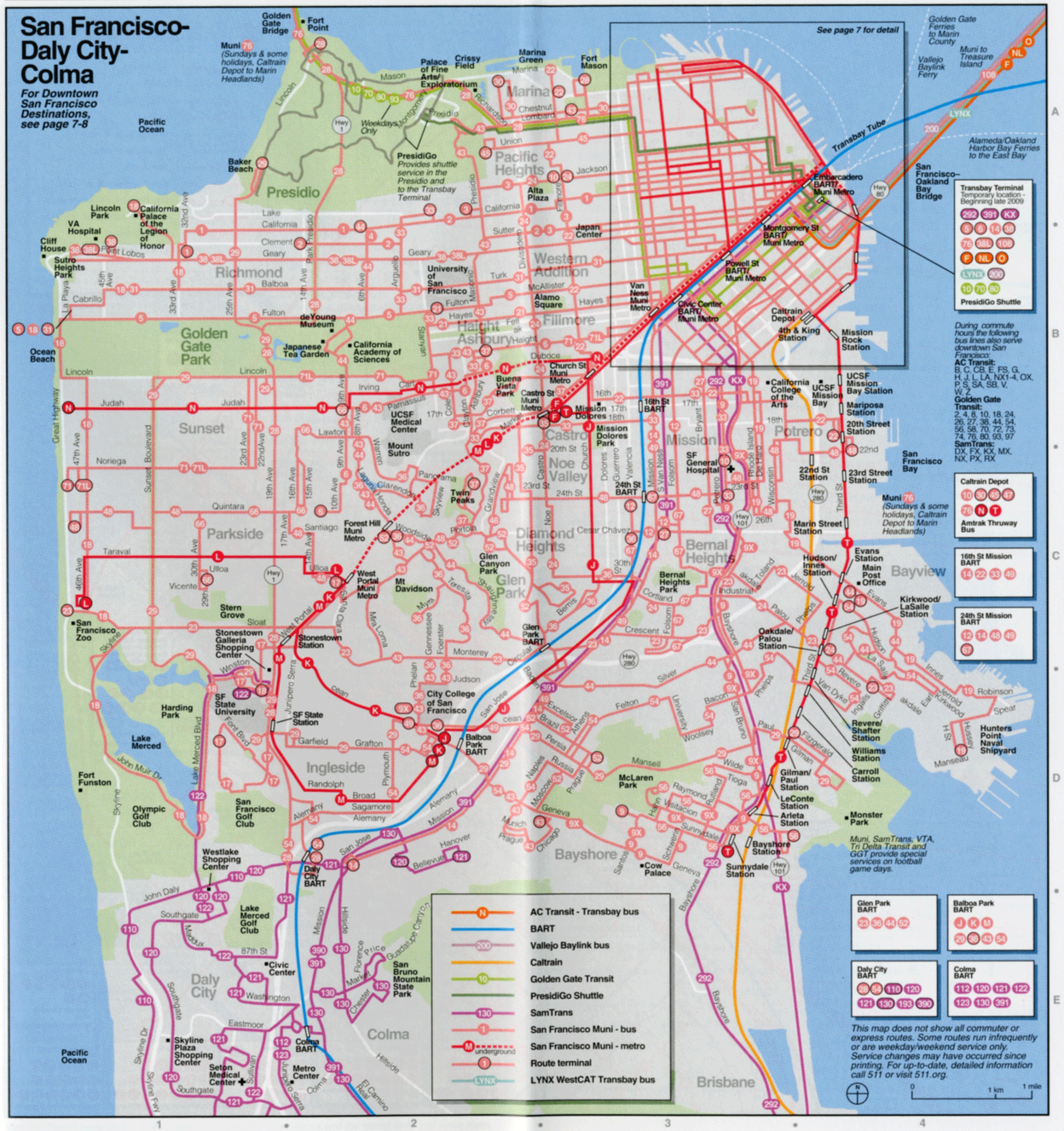

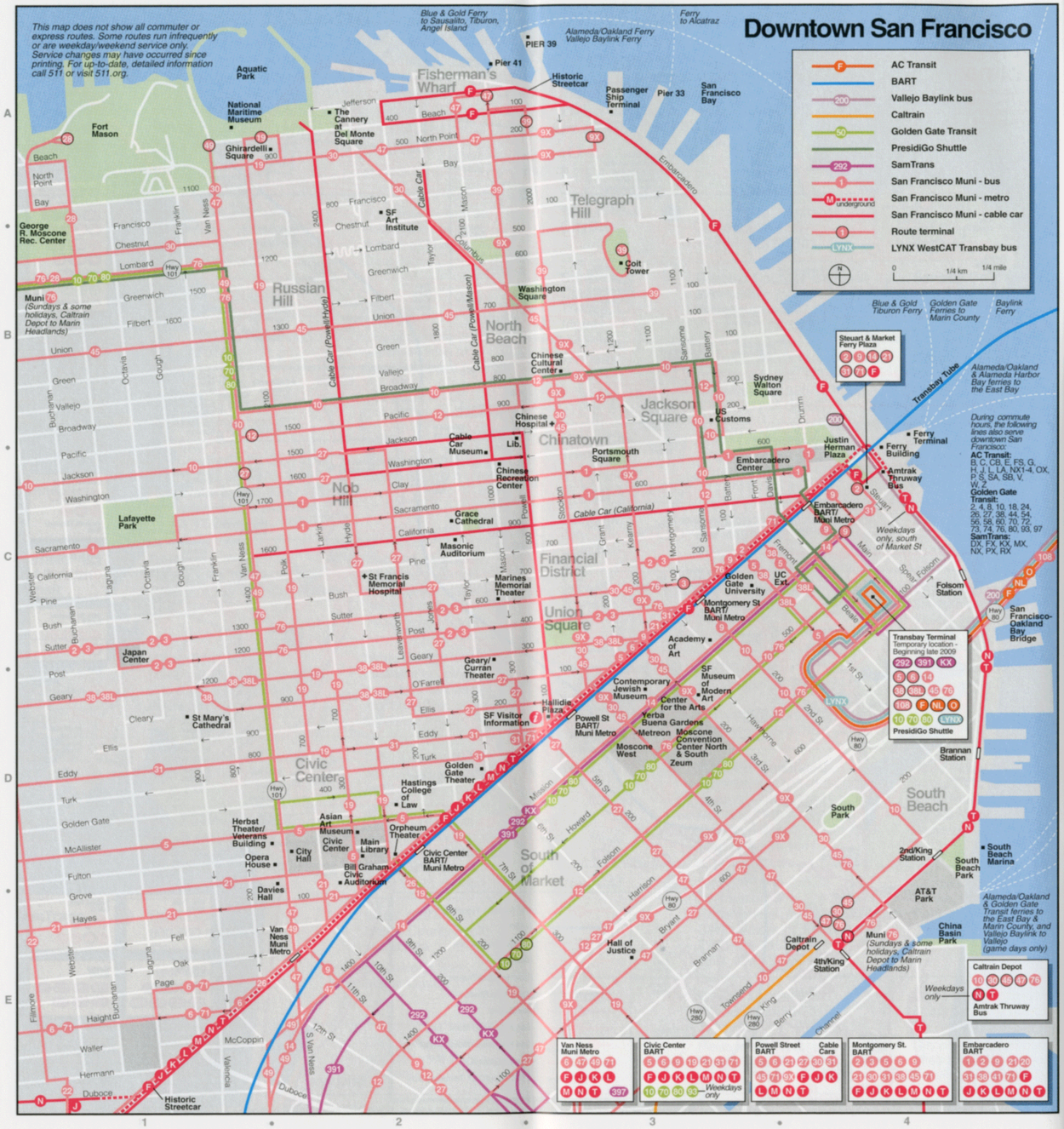

SAN FRANCISCO DESTINATIONS

Academy of Art College C-3	San Francisco	BART Montgomery Street Station Market/Mission & Transbaly Terminal services GGT 10, 70, 80, 101 (Weekdays only)
African American Hist. & Cult. Soc. A-1	San Francisco	see Fort Mason
Alcatraz Island *(not on map)*	San Francisco Bay	Alcatraz Cruises (see page 2 for information)
Angel Island *(not on map)*	San Francisco Bay	Blue & Gold Fleet (see page 2 for info.) Tiburon-Angel Island Ferry Alameda/Oakland Ferry
Aquatic Park A-1	San Francisco	Muni 10, 19, 30, 47, 49 Cable Car: Powell/Hyde Line
Asian Art Museum D-2	San Francisco	Muni 5, 19, 21, 47, 49 Market Street services BART Civic Center Station GGT 10, 70, 80, 101 (Weekdays only)
AT&T Park E-4	San Francisco	Muni 10, 30, 45, 47, N, T Caltrain Depot Services Golden Gate, Alameda/Oakland & Vallejo Baylink ferries
Baker Beach A-1 (page 6)	San Francisco	Muni 29
Bill Graham Civic Auditorium D-2	San Francisco	see Asian Art Museum
Cable Car Museum C-2	San Francisco	Muni 1, 12, 30, 45 Cable Car: Powell/Hyde Line & Powell/Mason Line
California Academy of Sciences B-2 (page 6)	San Francisco	Muni 5, 6, 21, 44, 66, 71, N
The Cannery at Del Monte Square A-2	San Francisco	Muni 10, 19, 30, 47 Cable Car: Powell/Hyde Line
Center for the Arts/ Yerba Buena Gardens & Moscone Center D-3	San Francisco	AC Transit Transbay lines Market Street & Transbay Terminal services GGT 10, 70, 80, 101 (Weekdays only) SamTrans KX, 292, 391
Chinatown B-3	San Francisco	BART Powell & Montgomery stations Muni 1, 9X, 12, 30, 45 Cable Car: California, Powell/Hyde & Powell/Mason lines Market Street services
Chinese Cultural Center B-3	San Francisco	Muni 9X, 12, 30, 41, 45 Cable Car: Powell/Mason Lines
City College D-2 (page 6)	San Francisco	BART Balboa Park Station Muni J, K, M, 9X, 29, 36, 43, 49, 54
Cliff House B-1 (page 6)	San Francisco	Muni 5, 31, 38
Coit Tower B-3	San Francisco	Muni 9X, 30, 39, 45
Contemporary Jewish Museum D-3	San Francisco	see See Center for the Arts
Curran Theater C-2	San Francisco	BART Powell Street Station Muni 2, 3, 27, 38 Market Street service Cable Car: Powell/Mason & Powell/Hyde Lines
Davies Symphony Hall D-1	San Francisco	see Asian Art Museum
de Young Museum B-2 (page 6)	San Francisco	Muni 5, 6, 21, 44, 66, 71, N
Embarcadero Center B-3	San Francisco	Muni 1, 10, 12, Market Street services BART Embarcadero Station Transbay Terminal service
Exploratorium A-2 (page 6)	San Francisco	Muni 28, 30, 76 (Sun. only) GGT 10, 70, 80, 101 (Weekdays only)
Ferry Building B-4	San Francisco	Amtrak Muni F, N, T, 2, 9, 14, 21, 31, 71 BART Embarcadero Station Golden Gate Ferry see page 2 for ferry details Vallejo Transit 200
Fisherman's Wharf A-2	San Francisco	Muni F, 9X, 30, 39, 47 Cable Car: Powell/Mason see page 2 for ferry details
Fort Funston D-1 (page 6)	San Francisco	Muni 18
Fort Mason A-1	San Francisco	Muni 28, 30, 47, 49
Fort Point A-2 (page 6)	San Francisco	Muni 28, 76 (Sunday only) GGT 10, 70, 80, 101 (Weekdays only)
Geary Theater C-2	San Francisco	see Curran Theater
Ghirardelli Square A-2	San Francisco	see The Cannery
Golden Gate Bridge A-2 (page 6)	San Francisco	GGT 10, 70, 80 & Transbay commute routes 101 (Weekdays only) Muni 28, 76 (Sunday only)
Golden Gate Park B-1, 2 (page 6)	San Francisco	Muni N, 5, 18, 21, 28, 29, 31, 33, 38, 44, 71
Golden Gate Theater D-2	San Francisco	BART Powell Street Station Muni 5, 31, Market Street services
Golden Gate University C-3	San Francisco	see Academy of Art College
Hastings Law School D-2	San Francisco	see Asian Art Museum
Herbst Theater/War Memorial Performing Arts Center D-1	San Francisco	see Asian Art Museum
Lake Merced D-1 (page 6)	San Francisco	Muni 18, 29 SamTrans 122
Lincoln Park A-1 (page 6)	San Francisco	Muni 1, 18, 38
Marines Memorial Theater C-2	San Francisco	Muni 2, 3, 9X, 30, 38, 45 Cable Car: all lines BART Powell Street Station
Maritime Museum A-1	San Francisco	see Aquatic Park
Masonic Auditorium C-2	San Francisco	Muni 1, 27, Cable Car: all lines
Mission Dolores B-3 (page 6)	San Francisco	Muni J, 14, 22, 33, 49 BART 16th Street Station
Monster Park D-4 (page 6) (formerly Candlestick)	San Francisco	Muni, 29, SamTrans, VTA, & GGT (football only) provide special services on game days.
Museum of Modern Art D-3	San Francisco	see Center for the Arts
Ocean Beach B-1 (page 6)	San Francisco	Muni L, N, 5, 18, 23, 31, 48, 71
Opera House D-1	San Francisco	see Asian Art Museum

Swirl, San Francisco

Orpheum Theater D-2	San Francisco	see Asian Art Museum
Palace of the Legion of Honor A-1 (page 6)	San Francisco	Muni 18
PIER 39 A-3	San Francisco	see Fisherman's Wharf
San Francisco Art Institute A-2	San Francisco	Muni 30 Cable Car: Powell/Hyde Line
San Francisco State University D-1 (page 6)	San Francisco	Muni M, 17, 18, 28, 29 SamTrans 122
San Francisco Visitor Information Center D-3	San Francisco	BART Powell Street Station Market Street services
San Francisco Zoo C-1 (page 6)	San Francisco	Muni L, 18, 23
Stern Grove C-1 (page 6)	San Francisco	Muni K, M, 23, 28, 66
Stonestown Shopping Center D-1 (page 6)	San Francisco	Muni M, 17, 18, 28, 29 SamTrans 122
UC Medical Center B-2 (page 6)	San Francisco	Muni N, 6, 43, 66, 71
Union Square C-3	San Francisco	Muni 2, 3, 30, 38, 45, Market Street services Cable Car: Powell/Hyde Line BART Powell Street Station
University of San Francisco B-2 (page 6)	San Francisco	Muni 5, 21, 31, 33, 38, 43

*Visit the Transit page on **511.org** for even more popular destinations and the transit lines that serve them.*

SAN MATEO COUNTY DESTINATIONS

Allied Arts Guild B-1	Menlo Park	Caltrain SamTrans KX, 390, 295, 296
Bayhill Shopping Center B-6	San Bruno	SamTrans 140, 141, 390, 391
County Fair-Event Center B-4	San Mateo	Caltrain Hillsdale Station SamTrans 250, 251, 390, 391, 292, 294, 295
Beresford Park B-4	San Mateo	SamTrans 250, 294, 295
Bridgepointe Shopping Center C-4	Foster City	SamTrans 251
Burgess Park C-1	Menlo Park	Caltrain SamTrans KX, 390, 295, 296 VTA 22
Burlingame Plaza Shopping Center B-5	Burlingame	Caltrain/BART Millbrae Station SamTrans 342, 390, 391
Burton Park B-3	San Carlos	Caltrain SamTrans 295
Cañada College A-2	Redwood City	SamTrans 274
College of Notre Dame B-3	Belmont	Caltrain Belmont Station SamTrans KX, 260, 262, 295, 390, 391
College of San Mateo B-4	San Mateo	SamTrans 250, 260
Cow Palace C-7	Daly City	Muni 9
Fairmont Shopping Ctr. B-7	Pacifica	SamTrans 112, 121, 140
Fitzgerald Marine Reserve A-5	Montara	SamTrans 17, 294
Foster City Fishing Pier C-4	Foster City	SamTrans 251
Gellert Park B-7	Daly City	SamTrans 112, 121, 122, 123
Half Moon Bay beaches A-4	Half Moon Bay	SamTrans 17, 294
Hillsdale Shopping Center B-4	San Mateo	Caltrain Hillsdale Station SamTrans 250, 251, 262, 292, 294, 295, 390, 391, AC M
Japanese Garden/Central Park B-4	San Mateo	Caltrain San Mateo Station SamTrans 250, 292, 295, 390. 391
Kelly Park C-2	East Palo Alto	SamTrans 281
Laureola Park B-3	San Carlos	Caltrain San Carlos Station SamTrans KX, 260, 295, 390, 391
Leo J. Ryan Park C-4	Foster City	SamTrans 251
Linda Mar Shopping Ctr. A-6	Pacifica	SamTrans 14, 110, 112, 294
Marine Park C-3	Redwood Shores	SamTrans 260
Martin Luther King Center B-4	San Mateo	Caltrain San Mateo Station SamTrans 250, 292, 295
Menlo College B-2	Atherton	Caltrain Menlo Park Station SamTrans KX, 295, 296, 390 VTA 22

*Visit the Transit page on **511.org** for even more popular destinations and the transit lines that serve them.*

SAN MATEO COUNTY DESTINATIONS

Nealon Park/Little House B-1	Menlo Park	Caltrain Menlo Park Station SamTrans KX, 295, 296, 390 VTA 22
Oddstad Park A-6	Pacifica	SamTrans 14
Pacifica beaches A-6,7	Pacifica	SamTrans 14, 110, 112, 294
Pillar Point Harbor A-5	Half Moon Bay	SamTrans 17, 294
Red Morton Park B-2	Redwood City	SamTrans 271, 274

SamTrans

San Mateo County Government Center A-2/B-2	Redwood City	Caltrain Redwood City Station SamTrans 295, 296, KX
Sanchez Adobe A-6	Pacifica	SamTrans 14
Sequoia Station Shopping Center B-2	Redwood City	Caltrain Redwood City Station SamTrans 270, 274, 295, 296. 391
Serramonte Shopping Center B-7	Daly City	SamTrans 112, 120, 121, 122, 123, 133
Skyline College B-7	San Bruno	SamTrans 121, 123, 40
Stanford Shopping Center B-1	Palo Alto	Caltrain Palo Alto Station SamTrans KX, 280, 281, 390 VTA 22, 35
Tanforan Shopping Center B-6	San Bruno	BART San Bruno Station SamTrans 133, 140, 141, 390, 391
Thornton State Beach B-8	Daly City	SamTrans 110
Twin Pines Park B-3	Belmont	Caltrain Belmont Station SamTrans KX, 260, 390, 391
Washington Park B-5	Burlingame	Caltrain Burlingame Station SamTrans 292
Westlake Shopping Center B-8	Daly City	BART Daly City Station SamTrans 110. 120, 122
Woodside Plaza Shop. Ctr. B-2	Redwood City	SamTrans 271, 295

*Visit the Transit page on **511.org** for even more popular destinations and the transit lines that serve them.*

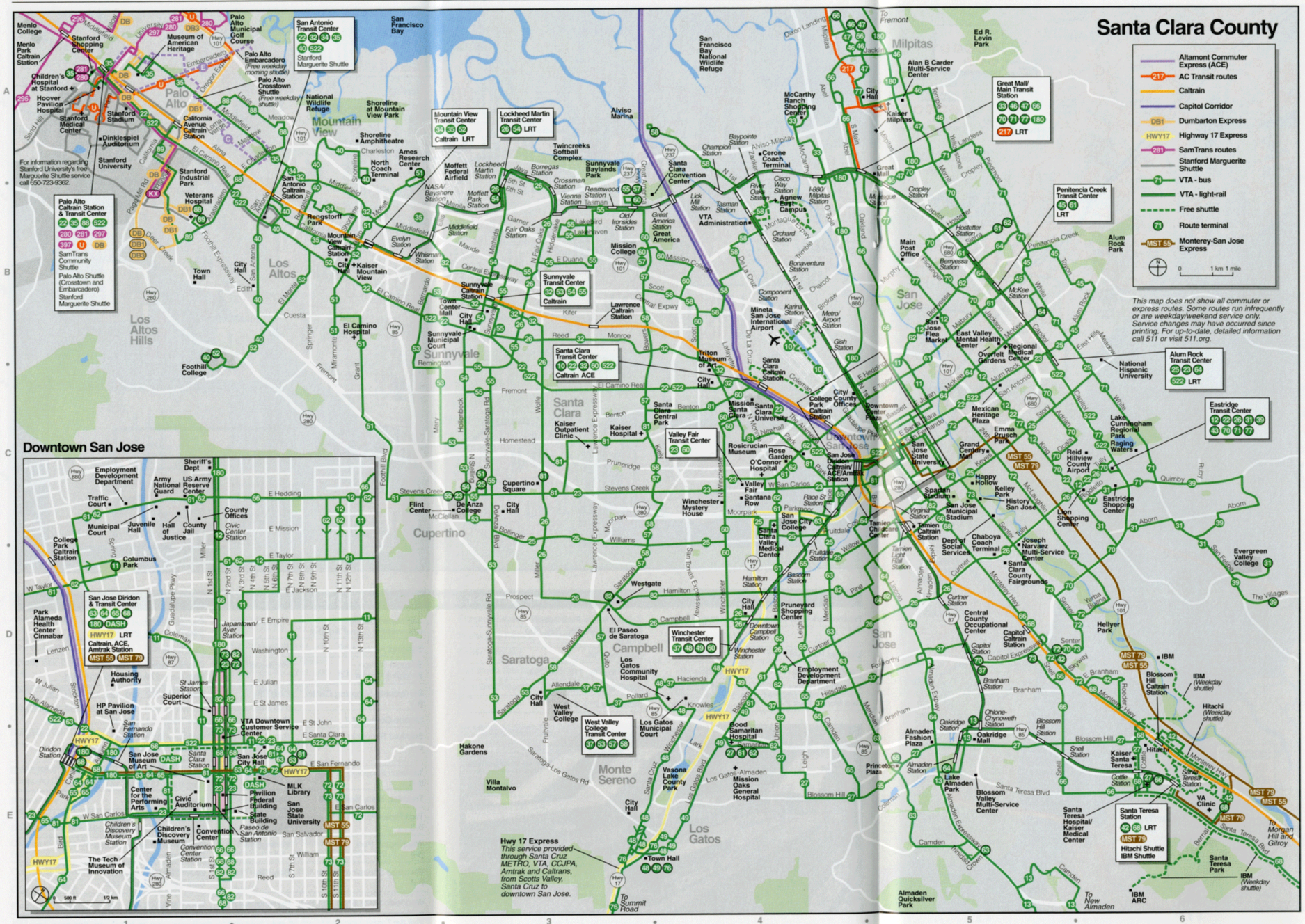

SANTA CLARA COUNTY DESTINATIONS

Almaden Lake E-5	San Jose	VTA 13, 64 VTA LRT Almaden Station
Alum Rock Park B-6	San Jose	VTA 45
Children's Discovery Museum E-1	San Jose	VTA 23, 81, DASH VTA LRT Children's Discovery Museum Station
Civic Auditorium	San Jose	VTA 23, 66, 68, 82, DASH
Dinkelspiel Auditorium A-1	Palo Alto	Stanford Marguerite Shuttle
Flint Center C-3	Cupertino	VTA 23, 25, 53, 54, 55
California's Great America B-4	Santa Clara	VTA 57, 60 VTA LRT Great America Station ACE, Capitol Corridor
Happy Hollow Park & Zoo C-5	San Jose	VTA 25, 73
History San Jose C-5	San Jose	VTA 25, 73
HP Pavilion at San Jose E-1	San Jose	ACE, Amtrak Caltrain San Jose Diridon Station VTA 22, 63, 65, 68, 180, 181, 522, DASH Hwy 17, MST 55, MST 79
Japanese Friendship Garden/Kelley Park C-5	San Jose	VTA 25, 73
Lake Cunningham Regional Park C-6	San Jose	VTA 12, 22, 26, 31, 39, 43, 70, 71, 77, 522
Mission Santa Clara/ de Saisset Museum C-4	Santa Clara	Caltrain Santa Clara Station VTA 10, 22, 32, 60, 522
Museum of American Heritage A-1	Palo Alto	Caltrain Palo Alto Station VTA 22, 35 AC Transit U Palo Alto Shuttle (crosstown), DB Samtrans 280, 281, 297, 390, 397
NASA Ames Research Center A-2	Mountain View	VTA 51
Overfelt/Chinese Cultural Gardens B-5	San Jose	VTA 12, 64, 70, 77
Rengstorff Park B-2	Mountain View	Caltrain San Antonio Station VTA 32, 34, 35, 40
Rosicrucian Museum C-4	San Jose	Caltrain College Park Station VTA 22, 61, 62, 81, 522
San Jose Center for the Performing Arts E-1	San Jose	ACE, Capitol Corridor Caltrain San Jose Diridon Station VTA 63, 64, 65, 68, 81, 180, 181, DASH VTA LRT Convention Center Station
San Jose Convention & Visitors' Bureau E-1	San Jose	see Children's Discovery Museum
San Jose McEnery Convention Center E-1	San Jose	see Children's Discovery Museum
San Jose Municipal Rose Garden C-4	San Jose	VTA 22, 61, 62, 81, 522
San Jose Museum of Art E-1	San Jose	VTA 22, 23, 63, 64, 65, 66, 68, 72, 73, 81, 82 180, DASH VTA LRT Santa Clara Station, Paseo de San Antonio Station
San Jose State University E-2	San Jose	see San Jose Museum of Art
Santa Clara Convention Center B-4	Santa Clara	VTA 55, 57, 60 VTA LRT Great America Station
Santa Clara University C-4	Santa Clara	see Mission Santa Clara
Shoreline Amphitheater A-2	Mountain View	VTA 40 (only at special times)
Spartan Stadium C-5	San Jose	VTA 25, 66, 68, 73, 82
Stanford University A-1	Palo Alto	see Museum of American Heritage Stanford Marguerite Shuttle
Tech Museum of Innovation E-1	San Jose	see San Jose Museum of Art
Triton Museum of Art C-4	Santa Clara	VTA 22, 32, 60
Vasona Lake County Park E-4	Los Gatos	VTA 48
Winchester Mystery House C-4	San Jose	VTA 23, 25, 60

*Visit the Transit page on **511.org** for even more popular destinations and the transit lines that serve them.*

SOUTHERN AND EASTERN ALAMEDA COUNTY DESTINATIONS

Ardenwood Historic Farm D-3	Fremont	AC 214, 232 Dumbarton Express DB, DB1, DB3
Bay Fair Shopping Center B-2	San Leandro	AC 1, 1R, 40, 50, 55, 84, 93, 97 BART Bay Fair Station
California State University East Bay C-3	Hayward	AC 92
Chabot College C-2	Hayward	AC 92, 97, M
Don Castro Park B-3	Hayward	AC 95
Fremont Central Park D-4	Fremont	AC 214, 215, 218 BART Fremont Station VTA 180
Fremont Hub Shopping Ctr. E-3	Fremont	AC 210, 211, 212, 213 BART Fremont Station
Fremont Plaza Shopping Center D-3	Fremont	AC 210, 211, 212, 213
Hayward Municipal Plunge C-2	Hayward	AC 99 BART Hayward Station
Japanese Garden C-2	Hayward	AC 84, 91
Knowland Park/Oakland Zoo A-2	Oakland	AC 45, 56, 98
Lake Elizabeth E-4	Fremont	See Fremont Central Park
Las Positas College B-5	Livermore	Wheels 12
Lawrence Livermore Laboratory B-6	Livermore	Wheels 10, 20X
Livermore History Center B-6	Livermore	Wheels 10, 11, 12, 14, 15, 18
Marketplace/El Mercado D-3	Union City	AC 97, 99, 211, 214, 216, 232, 332 BART Union City Station Dumbarton Express DB, DB1, DB3 Union City Transit 1A, 1B, 2, 3, 4
Mills College A-1	Oakland	AC 56, 57, NL
Mission San Jose E-4	Fremont	AC 210, 217, 218
Oakland International Airport B-1	Oakland	AC 50 AirBART
Ohlone College E-4	Fremont	AC 210, 217, 218
San Leandro Marina B-1	San Leandro	AC 55
School for the Deaf and Blind D-4	Fremont	AC 215, 217 BART Fremont Station VTA 180
Shadow Cliffs Regional Park C-5	Pleasanton	Wheels 10
Southland Mall C-2	Hayward	AC 86, 92, 97
Stoneridge Mall B-4	Pleasanton	Wheels 3, 10

*Visit the Transit page on **511.org** for even more popular destinations and the transit lines that serve them.*

The Dumbarton Express

The Dumbarton Express connects East Bay to West Bay via the Dumbarton Bridge. Three routes provide service: Route DB provides direct service on weekdays between Union City BART and the Palo Alto Caltrain station. Route DB1 provides commute hour service between Union City BART and the Stanford Industrial Park. Route DB3 provides a reverse commute from Stanford Industrial Park through East Palo Alto to Union City BART during commute hours.

The Dumbarton Express service is provided by a consortium made up of AC Transit, BART, SamTrans, Union City Transit and VTA.

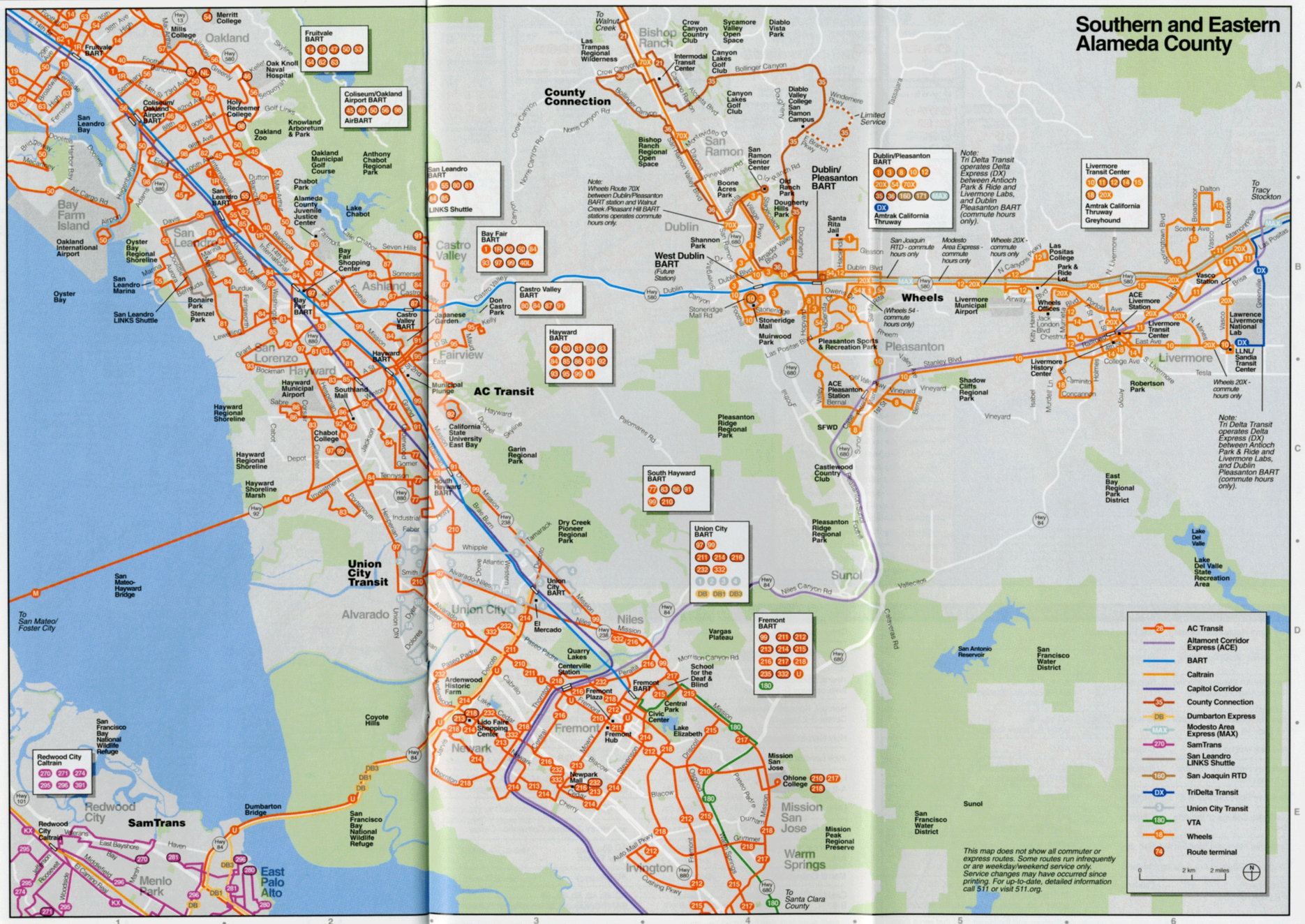

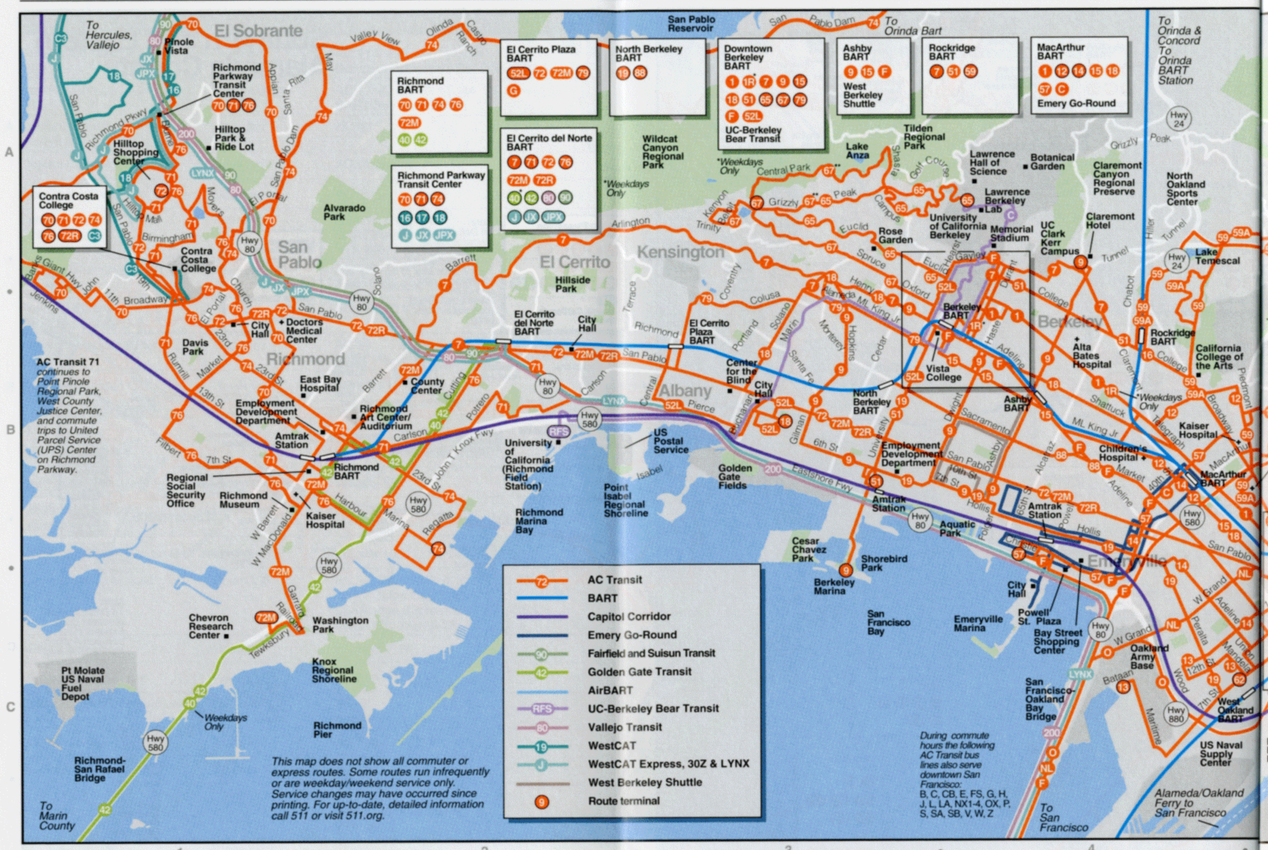

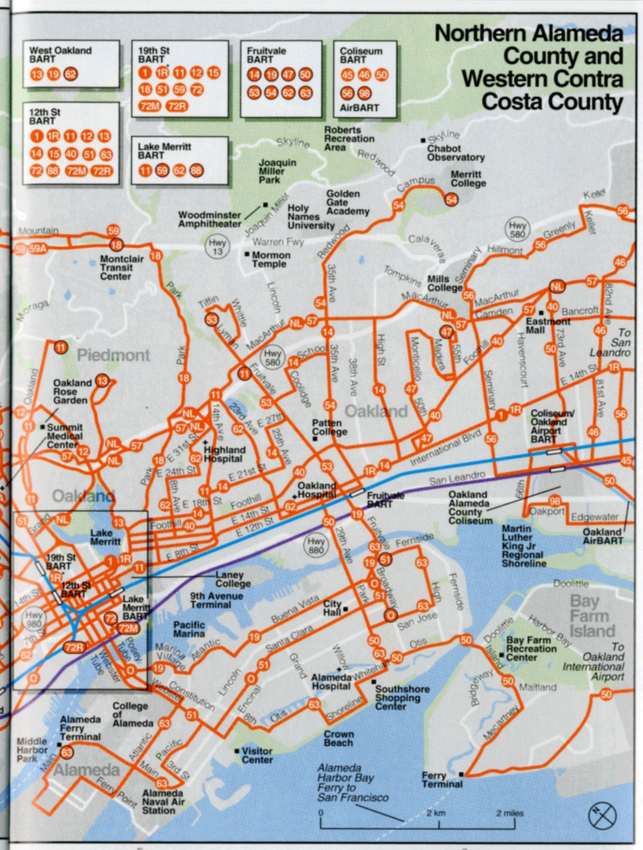

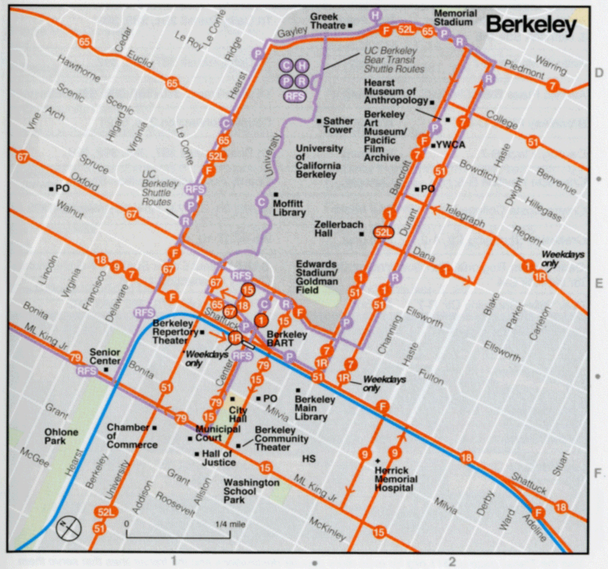

NORTHERN ALAMEDA COUNTY AND WESTERN CONTRA COSTA COUNTY DESTINATIONS

Bay Farm Recreation Center C-6	Bay Farm Island	AC 50
Bay Street Shopping Center B-4	Emeryville	AC F, 57 Emery-Go-Round
Berkeley Art Museum/Pacific Film Archive D-2 (page 16)	Berkeley	AC F, 7, 51, 52L BART Berkeley Station Bear Transit
Berkeley Community Theater F-1 (page 16)	Berkeley	AC 15, 79 BART Berkeley Station
Berkeley Marina C-3	Berkeley	AC 9
Berkeley Repertory Theatre E-1 (page 16)	Berkeley	AC 7, 9, 15, 18, 51, 79, F BART Berkeley Station
Berkeley Rose Garden A-3	Berkeley	AC 65
California College of the Arts B-4	Oakland	AC 12, 51, 59, 59A BART Rockridge Station
California Memorial Stadium A-4	Berkeley	AC F, 7, 52L Bear Transit
Children's Fairyland A-1 (page 16)	Oakland	AC NL, 12,
Chinatown B-2 (page 16)	Oakland	AC O,11, 12, 15, 19, 40, 51, 62, 88 72, 72M, 72R BART 12th Street & Lake Merritt stations

*Visit the Transit page on **511.org** for even more popular destinations and the transit lines that serve them.*

Crown Beach C-6	Alameda	AC 63
Golden Gate Fields Racetrack B-3	Albany	AC 52L
Hearst Museum of Anthropology D-2 (page 16)	Berkeley	see Berkeley Art Museum
Henry J. Kaiser Convention Center B-2 (page 16)	Oakland	AC 1, 1R, 11, 14, 18, 40, 62 BART Lake Merritt Station
Holy Names University A-6	Oakland	AC 54
Jack London Square C-2 (p.16)	Oakland	AC 72, 72M, 72R
Lake Merritt A-2 (page 16)	Oakland	AC NL, 1, 1R, 11, 12, 14, 18, 40, 59, 59A, 62 BART Lake Merritt Station
Lake Temescal A-4	Oakland	AC 59, 59A
Laney College B-2 (page 16)	Oakland	see Henry J. Kaiser Convention Center
Lawrence Hall of Science A-4	Berkeley	AC 65 Bear Transit
Merritt College A-6	Oakland	AC 54
Oakland Coliseum Complex B-6	Oakland	AC 45, 46, 50, 56, 98 BART Coliseum/Oakland Airport Station

Oakland Convention Center B-1 (page 16)	Oakland	AC 1, 1R, 11, 12, 15, 18, 19, 40, 51, 63, 72 72M, 72R, 88 BART 12th Street Station
Oakland Museum B-2 (page 16)	Oakland	see Henry J. Kaiser Convention Center
Oakland Rose Garden B-5	Oakland	AC 11, 12
Paramount Theater A-1 (page 16)	Oakland	AC 1, 1R, 11, 12, 15,18, 51, 59, 59A, 72, 72M, 72R, NL BART 19th Street Station
Richmond Art Center & Richmond Auditorium B-2	Richmond	AC 70, 71, 72M, 74, 76 BART Richmond Station GGT 42
Tilden Regional Park A-3	Berkeley	AC 67
University of California Berkeley D-2 (page 16)	Berkeley	AC F, 1, 1R, 7, 9, 51, 52L, 65, 67 BART Berkeley Station Beat Transit
UC Botanical Garden A-4	Berkeley	BART Berkeley Station Beat Transit
UC Greek Theater D-2 (page 16)	Berkeley	AC F, 52L, 65, Beat Transit
Zellerbach Hall E-2 (page 16)	Berkeley	see Berkeley Art Museum

*Visit the Transit page on **511.org** for even more popular destinations and the transit lines that serve them.*

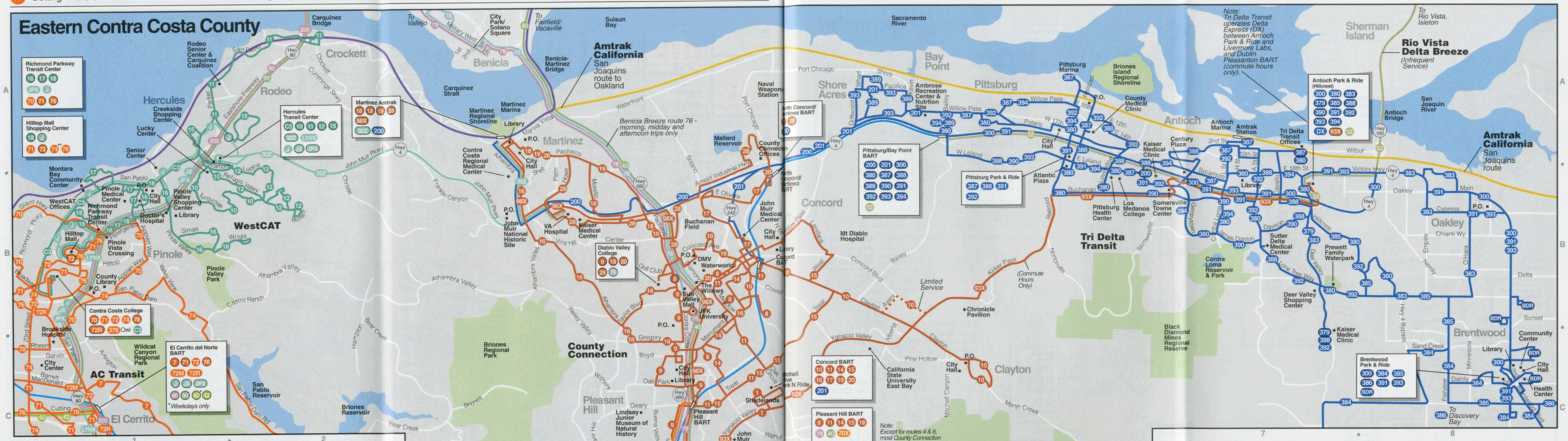

EASTERN CONTRA COSTA COUNTY DESTINATIONS

Lucky Center A-1	Hercules	WestCAT 10, 12,
Ambrose Recreation Center & Nutrition SIte A-5	Bay Point	Tri Delta Transit 201, 389, 393
Antioch Marina A-7	Antioch	Tri Delta Transit 387, 388, 392
Atlantic Plaza B-6	Pittsburg	Tri Delta Transit 380, 387, 388, 392, 393
Broadway Plaza C-4	Walnut Creek	County Connection 2, 4, 5, 21
Century Plaza B-7	Pittsburg	Tri Delta Transit 387, 388, 392, 394
Chronicle Pavilion B-5	Concord	County Connection Pavilion Shuttle (selected shows)
Contra Costa College B-1	San Pablo	AC 70, 71, 72, 74, 72R, 76 WestCAT C3
Creekside Shopping Ctr. A-2	Hercules	WestCAT 10, 12,
Dean Lesher Regional Ctr. for the Arts C-4	Walnut Creek	BART Walnut Creek Station County Connection 1, 2, 4, 21
Deer Valley Shopping Ctr. B-7	Antioch	Tri Delta Transit 379, 380, 383, 392
Diablo Valley College B-4	Pleasant Hill	County Connection 9, 18, 20, 28 Benicia Breeze 76
John F. Kennedy University B-4	Pleasant Hill	BART Pleasant Hill Station County Connection 9
John Muir House B-3	Martinez	County Connection 16
Lindsay Museum C-4	Walnut Creek	County Connection 7
Los Medanos College B-6	Pittsburg	Tri Delta Transit 380, 387, 388, 391 392, 393, 394
Martinez Marina A-3	Martinez	County Connection 16, 18, 19, 28, 98X Tri Delta Transit 200, WestCAT 30Z Amtrak California, Capitol Corridor

*Visit the Transit page on **511.org** for even more popular destinations and the transit lines that serve them.*

EASTERN CONTRA COSTA COUNTY DESTINATIONS

Pinole Valley Shopping Center B-1	Pinole	WestCAT 16
Pinole Vista Crossing B-1	Pinole	AC Transit 70 WestCAT 16, 17, 18
Pittsburg Marina A-6	Pittsburg	Tri Delta Transit 387, 394
Prewett Family Waterpark & Community Center B-7	Antioch	Tri Delta Transit 380, 383, 392
Shoreline Park/Amtrak Station A-3	Martinez	see Martinez Marina
Somersville Towne Center B-7	Antioch	Tri Delta Transit 380, 387, 391, 392, 393, 394 County Connection 93X
St. Mary's College D-3	Moraga	County Connection 6
Sun Valley Mall B-4	Concord	County Connection 8, 9, 18, 20, 98X Benicia Breeze 76 Vallejo Transit 78
Waterworld B-4	Concord	County Connection 8, 20
The Willows Shopping Ctr. B-4	Concord	County Connection 8, 20

Peter Beeler

North Bay

For North Bay destinations, see page 21.

28 AC Transit	50 Rio Vista Delta Breeze
American Canyon Transit	76 San Francisco Muni
Amtrak California	1 Santa Rosa City Bus
BART	40 Sonoma Transit
71 Benicia Breeze	389 Tri Delta Transit
16 County Connection	20 Vallejo Transit
Capitol Corridor	10 VINE
40 Fairfield and Suisun Transit	30X WestCAT Express
50 Golden Gate Transit	220 Yolobus
3 Lake Transit	Route terminal
95 Mendocino Transit Authority (MTA)	
52 Marin Transit*	

*Marin Transit routes are operated by Golden Gate Transit under contract with Marin Transit (except routes 61, 68, 221, 233 & 259)

0 4 km 4 mile

This map does not show all commuter or express routes. Some routes run infrequently or are weekday/weekend service only. Service changes may have occurred since printing. For up-to-date, detailed information call 511 or visit 511.org.

Mendocino Transit Authority (MTA) provides service throughout Mendocino County

Sonoma County Transit also serves Sonoma County, north of Santa Rosa

Sonoma County Transit

St Helena VINE Shuttle (Operates within St Helena)

Yountville Shuttle (Operates within Yountville)

VINE

Golden Gate Transit

Marin Transit

American Canyon Transit

Vallejo Transit

Benicia Breeze (Morning, midday and afternoon only)

Fairfield and Suisun Transit (FAST) (Additional local service within Fairfield and Suisun City)

Vacaville City Coach (Operates within Vacaville)

Rio Vista Delta Breeze

Amtrak California San Joaquins Route to Oakland

Tri Delta Transit See page 18 for detail

WestCAT Express See page 17 for detail (Additional local service within Western Contra Costa County)

County Connection See page 17 for detail

AC Transit See page 15 for detail

Copeland Street Transit Mall: 40 44 48 60* 101**. Petaluma Transit routes 1, 2 & 3 operate within Petaluma. *Weekdays only **No midday service weekdays

Redwood & Grant: 51 52 70 76 80 101*. *Weekdays only **No midday service weekdays

Marin Civic Center: 45 49 233 259

San Rafael Transit Center: 35 36 38 45 49 50 57 70 80 101* 233. *Weekdays Only

Golden Gate Transit Office: 29

Marin City Transit Center: 10 17 19 22 35 36 50 70 71 76

Westfield Solano: 1 2 3A 3B 5 6 7 20 30 40 50 85 90

Solano College: 7 85

Fairfield Transportation Center: 3 7 20 30 40 50 90

Amtrak California Thruway

Suisun/Fairfield Amtrak Station: 5 90 90 Greyhound

Martinez Amtrak: 16 19 19 28 93X 300 200

Vacaville Premium Outlets: Davis Street Park & Ride; Downtown Transit Center

Sonoma Valley: Mission Sonoma; The Plaza

See page 20 for detail

Travis AFB Base Shuttle (Infrequent service)

Western Railway Museum

Ferry Terminal: Downtown Transit Center (York & Main)

Vallejo Baylink Ferry

Point Pinole Regional Shoreline

Richmond BART

Hilltop Shopping Center

El Cerrito del Norte BART

Pittsburg/Bay Point BART

Pleasant Hill BART

Concord BART

North Concord/Martinez BART

Amtrak Station

Diablo Valley College

VA Hospital

Kaiser Medical Center

Hercules Transit Center

Larkspur Ferry Terminal

Larkspur Landing Shopping Center

Sausalito Ferry Terminal

Tiburon Ferry Terminal

Angel Island State Park

Golden Gate Ferry

Blue & Gold Ferry

San Pablo Reservoir

Briones Reservoir

Grizzly Bay

Suisun Bay

Honker Bay

San Pablo Bay

Mare Island Strait

Napa Valley Wine Train Station

Napa State Hospital

Napa Valley College

Napa Valley Mobile Home Park

Sonoma State University

Petaluma Transit routes 1, 2 & 3 operate within Petaluma

To Inverness & Pt. Reyes

To Stinson Beach, Bolinas, Pt. Reyes (limited)

To Bodega Bay

To Guerneville

To Calistoga and Clearlake

To Sacramento

Vallejo

For North Bay destinations, see page 21.

Sereno Transit Center: 1 2 4 5 7 85 10

American Canyon Transit

Ferry Terminal: 5 6 7 20 30 40 200 10 19

York and Marin Transit Center: 1 2 3 4 5 6 7 8 10 20 29

Naval & Historical Museum

Mare Island (Former Naval Shipyard)

Vallejo Baylink Ferry to San Francisco

Six Flags Discovery Kingdom

Sutter Solano Medical Center

Kaiser Vallejo

Vallejo High School

Solano College

Solano County Courthouse

Curtola/Lemon Park & Ride

(Limited Service)

To Benicia Walnut Creek & Pleasant Hill BART

To El Cerrito del Norte BART

To San Francisco

San Pablo Bay

Santa Rosa

For North Bay destinations, see page 21.

Coddingtown Center: 10 17 14 15 17 20 44 48

Golden Gate Transit

Sonoma County Administrative Center

Kaiser Santa Rosa

Sutter Medical Center

Santa Rosa Junior College

Eastside Transit Center

Memorial Hospital

Lake Ralphine

Howarth Mem. Park

Spring Lake

Spring Lake Regional Park

Warrack Hospital

Luther Burbank House

Sonoma County Fairgrounds

Santa Rosa Transit Mall: 1 2 3 4 5 6 7 8 9 10 15 16 17 18 19 20 29 30 42 44 48 60 62 20*. *Weekends only

Santa Rosa Town Center

To Rohnert Park

To Healdsburg, Cloverdale, Calistoga, St Helena

Rohnert Park

For North Bay destinations, see page 21.

Hunter Drive Senior Center: 10 12 14

Dorotea Park

Collegio Vista Park

Sunrise Park

Magnolia Park

Sonoma State University: 10 26 44

Cotati

To Petaluma

To Santa Rosa

Sonoma

For North Bay destinations, see page 21.

Maxwell Farms Regional Park

Sonoma State Historical Park

Mission Sonoma

Sonoma Plaza: 30 32 40

Sonoma Valley Hospital

Upper Mountain Cemetery/ Open Space

Petaluma

To Santa Rosa

To Agua Caliente

Napa

For North Bay destinations, see page 21.

Kaiser Napa: 5 6 8 10

Napa Premium Outlets

Napa Wine Train Station

Napa Valley Mobile Home Park

Napa Municipal Golf Course

Napa Valley College

Napa State Hospital

South Napa Market Place

Napa District Fairgrounds

Pearl Street Transit Center

VINE Transit Center: 1 2 3 4 5 6 7 8 10 20

Amtrak California

To American Canyon & Vallejo

To Yountville, St Helena, Calistoga, Santa Rosa

NORTH BAY DESTINATIONS

Bale Mill State Park	Calistoga	VINE 10 (not on map)
Bothe-Napa State Park	Calistoga	VINE 10 (not on map)
Carolyn Parr Nature Museum K-1 (page 20)	Napa	VINE 1
Coddingtown Center E-1 (page 20)	Santa Rosa	CityBus 10, 11, 15, 17 Sonoma County Transit 44, 48
College of Marin D-1	Kentfield	Marin Transit 22, 29
Corte Madera Town Center E-1	Corte Madera	Marin Transit 22, 221
Dominican University D-1	San Rafael	Marin Transit 49, 233
Healdsburg Plaza	Healdsburg	Sonoma County Transit 60 (not on map) Healdsburg Transit
Larkspur Landing Shopping Center E-1	Larkspur	Marin Transit 29, Larkspur Ferry
Luther Burbank House E-2 (page 20)	Santa Rosa	CityBus 5, 8, 18 GGT 80 (Weekdays no midday service), 101 (Weekdays only) Sonoma County Transit 20, 30, 42, 44, 48, 60, 62
Marin Civic Center D-1	San Rafael	Marin Transit 45, 49, 233
Marin Headlands E-1	Marin County	Muni 76 (Sundays and some holidays)
Six Flags Discovery Kingdom A-1 (page 20)	Vallejo	Vallejo Transit 85 (connections at Ferry Terminal)
Mission San Rafael D-1	San Rafael	Marin Transit 22, 23
Mission Sonoma I-2 (page 20)	Sonoma	Sonoma County Transit 30, 32, 40
Mt. Tamalpais E-1 (page 19)	Marin County	Marin Transit 66 (Weekends only May-Sept.)
Napa Valley College L-1 (page 20)	Napa	VINE 2, 5, 10
Napa Valley Wine Train L-1 (page 20)	Napa	VINE 1, 2, 3, 4, 5, 6, 10, 11
Point Pinole Regional Shoreline D-2	Richmond	AC Transit 70
Point Reyes Seashore E-1 (page 19)	Marin County	Marin Transit 61
Russian River beaches	Guerneville	Sonoma County Transit 20, 28 (not on map)
San Francisco Bay Model E-1	Sausalito	GGT 10, Marin Transit 22, 29 (summer only) Sausalito Ferry, Blue & Gold Fleet (see p. 2)
Santa Rosa Jr. College E-1 (page 20)	Santa Rosa	CityBus 1, 4, 10, 14 Sonoma County Transit 20, 30, 44, 48, 60, 62
Scandia Funland G-2 (page 20)	Rohnert Park	Sonoma County Transit 14, 44, 48
Sharpsteen Museum	Calistoga	VINE 10 (not on map)
Solano Community College C-3	Fairfield	Vallejo Transit 85 Fairfield and Suisun Transit 7
Sonoma Plaza I-2 (page 20)	Sonoma	Sonoma County Transit 30, 32, 40
Sonoma State University H-1 (page 20)	Rohnert Park	Sonoma County Transit 10, 26, 44
Stinson Beach E-1 (page 19)	Stinson Beach	Marion Transit 61
Vacaville Premium Outlets (Factory Stores) C-4	Vacaville	Vacaville City Coach 4, 5, 6 Yolobus 220
Vallejo Naval & Historical Museum B-1 (page 20)	Vallejo	Vallejo Transit 1, 2, 3, 4, 5, 6, 7, 78, 80, 85 VINE 10, 29
Western Railway Museum D-4 (page 20)	Rio Vista	Rio Vista Delta Breeze 50
Westfield Solano C-4	Fairfield	Fairfield and Suisun Transit 1A, 1B, 3A, 3B, 5, 6, 7, 20, 30 Rio Vista Delta Breeze 50 Vallejo Transit 85

*Visit the Transit page on **511.org** for even more popular destinations and the transit lines that serve them.*

GENERAL INFORMATION

What is 511?

511 is a 24-hour FREE phone and web service that consolidates Bay Area transportation information into a one-stop resource. This service provides transit trip planning assistance, up-to-the-minute information on traffic conditions and driving times, instant carpool and vanpool referrals, bicycle maps and more.

What About Tickets and Transfers?

Learn how **TransLink®** will make paying your fares and making transfers faster and easier at **511.org.** Currently, most Bay Area buses require exact change to board. Tickets for Bay Area Rapid Transit (BART) trains must be purchased before proceeding through the fare gates. Many Bay Area transit operators offer transfers to connecting services, most with discounted fares. Call **511** and say "Transit Agencies" to find out about fares and how to best make convenient and cost-saving transfers to other services.

How Do I Carpool to Transit?

511 Rideshare provides free services to commuters who want to share the ride to and from transit stops in carpools or vanpools. Their services include online or over-the-phone ridematching, carpool and vanpool parking permits, information on carpool lanes and park-and-ride lots, and much more.

Can I Take My Bike on the Bus, Ferry & Train?

Nearly all buses in the Bay Area are equipped with bike racks, and bicycles are allowed on all Bay Area ferries, as well as most rail systems. There are a few exceptions, so it's a good idea to confirm before you head out with your bike. Check out the "Bikes on Transit" section of the Bicycling page on 511.org. If your transit trip does not allow bicycles on board, many transit stations and terminals also offer bike racks and lockers. Check out the "Parking" section of the Bicycling page on 511.org. For more information, call **511** and say "Bicycling" or visit **511.org**.

Which Transit Routes Are Wheelchair Accessible?

Most public transit services in the Bay Area are wheelchair accessible, but there are a few exceptions. Call **511** and say "Transit Agencies" or visit **511.org** to find out about the specific route you want to take.

How Can I Save Money on Transit?

For little or no cost, employers can offer employees $110/month tax free or as a subsidy towards transit or vanpool fares. Easy and inexpensive to administer, commuter tax benefits are growing in popularity among big and small employers throughout the Bay Area. To learn more about the benefits, contact the Human Resources department of your employer. For information on vanpooling, visit the Rideshare page on **511.org**. On the phone, call **511** and say "Ridesharing" to speak to a Rideshare operator.

MORE TRANSPORTATION RESOURCES

Public Transportation Information for the Bay Area

Call **511** and say "Public Transportation" or visit **511.org**.

Paratransit Services

Call **511** and say "Paratransit" or visit **511.org**.

Bicycle Information and Programs

Call **511** and say "Bicycling" or visit **511.org**.

Carpool and Vanpool Services

Call **511** and say "Ridesharing" or visit **511.org**.

Regional Transportation Planning Agency

Metropolitan Transportation Commission (MTC) 510-817-5700
www.mtc.ca.gov

Traffic and Road Conditions/Services

Traffic conditions, driving times, and construction/event updates . . . 511
. . . . . 511.org

FasTrak® — electronic bridge toll collection system 511
. . . . . 511.org

Statewide roadway conditions 800-427-ROAD
. 800-427-7623
. . . . . (TTY 800-735-2929)
. . . . . www.dot.ca.gov

511 Phone Tips & Tricks

- Feel free to **interrupt the system** if you already know what you want.
- **Use shortcuts** from the main menu to go directly to the feature you want. You can say "Transit Agencies," "AC Transit," "Muni," "SamTrans," "BART," "VTA," "Caltrain," "Golden Gate Transit," "All Nighter," "Paratransit," "Airports," "Driving Times" or "Traffic Conditions."
- Say **"Repeat"** at any time to hear the information again, **"Main Menu"** to start over or **"Go Back"** to return to a previous menu.
- Press zero at every menu to hear touch-tone options.
- Don't forget you can always say **"Help"** if you need it, or **"Stop"** to make your selection again.

***Service changes** to transit routes may have occurred since printing. For up-to-date, detailed information call 511 or visit 511.org.*

***Please contact** the Metropolitan Transportation Commission (MTC) at info@mtc.ca.gov with suggestions or changes for future editions of this guide.*

To request additional copies** of* Getting There on Transit, *please contact the MTC library at **510-817-5836** or at **library@mtc.ca.gov.

Visitor and Convention Bureaus

Berkeley Convention & Visitors Bureau	510-549-7040
Marin County Convention & Visitors Bureau	415-925-2060
Napa Valley Conference & Visitors Bureau	707-226-7459
Oakland Convention & Visitors Bureau	510-839-9000
San Francisco Visitor Information Center	415-391-2000
San Jose Convention & Visitors Bureau	408-295-9600
San Mateo County Convention & Visitors Bureau	650-348-7600
Sonoma County Tourism Bureau	800-576-6662
Tri-Valley Convention & Visitors Bureau	925-846-8910
Vallejo Convention & Visitors Bureau	707-642-3653

The following out-of-region transit services can be accessed through 511:

Healdsburg Transit	Monterey-Salinas Transit
Lake Transit (Lake County)	San Benito County Express
Mendocino Transit Authority (MTA)	San Joaquin RTD
Modesto Area Express (MAX)	Santa Cruz METRO

511 Web Tips & Tricks

- **Check the banners** on 511.org often for news and updates on 511's latest offerings.
- You can find the latest information on **transit fares, service changes,** and **events** in the "Announcements" on the 511 Transit home page.
- **Going to or from the airport** on transit? When using the 511 Transit Trip Planner, just enter **SFO, OAK** or **SJC** in the address entry box. You can leave the city box blank.
- **Want to park your car** while you ride transit? Go to the Park & Ride Lot map on the Rideshare page and find a park & ride lot near you. Then plan your trip by clicking one of the "Taking Transit" links.
- Going shopping, to the museum, or a sporting event? Use the **"Popular Destinations"** feature on the 511 Transit page to plan your trip on transit.
- **Need to get to the airport** at 3 am? Try the "All Nighter Service" on the 511 Transit page for late-night transit.

CALL 511 FOR FREE TRANSIT INFORMATION 511

On the phone. 511 On the web. 511.org On your way.