Figure 30: Potential Access Points – I-680 (SR-4 to SR-242)

Key



Potential Ingress Area (1,600 feet of access area, overall 4,400 feet long)

Potential Egress Area (1,600 feet of access area, overall 4,400 feet long)

Potential Ingress Area

Potential Egress Area

Figure 31: Potential Access Points – I-680 (SR-242 to SR-24)

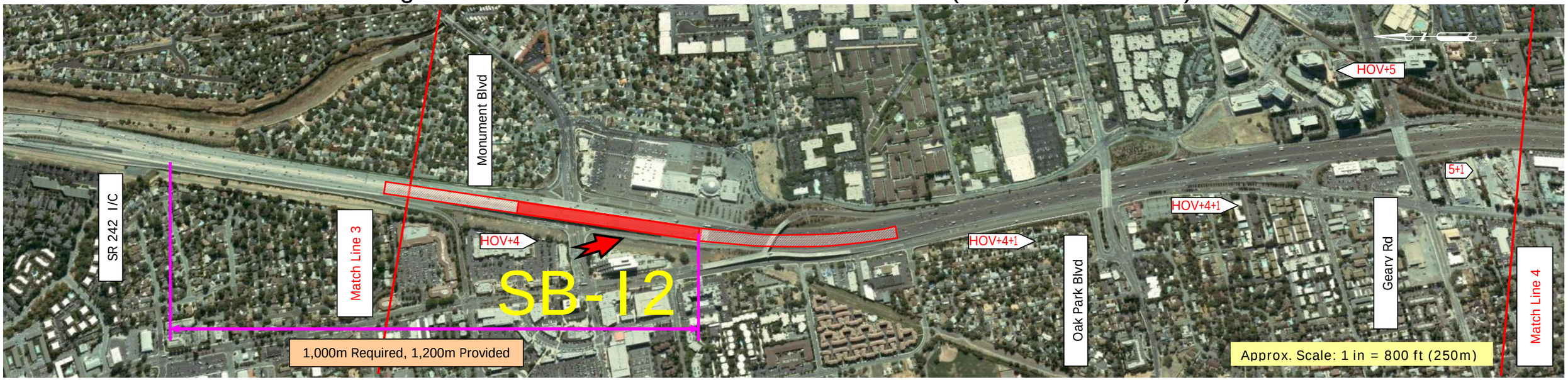

Key

Taper | Access Area | Taper

Potential Ingress Area (1,600 feet of access area, overall 4,400 feet long)

Potential Ingress Area

Potential Egress Area (1,600 feet of access area, overall 4,400 feet long)

Potential Egress Area



Figure 32: Potential Access Points – I-680 (SR-24 to Stone Valley)

Key

Taper | Access Area | Taper

Potential Ingress Area (1,600 feet of access area, overall 4,400 feet long)

Potential Egress Area (1,600 feet of access area, overall 4,400 feet long)

Potential Ingress Area
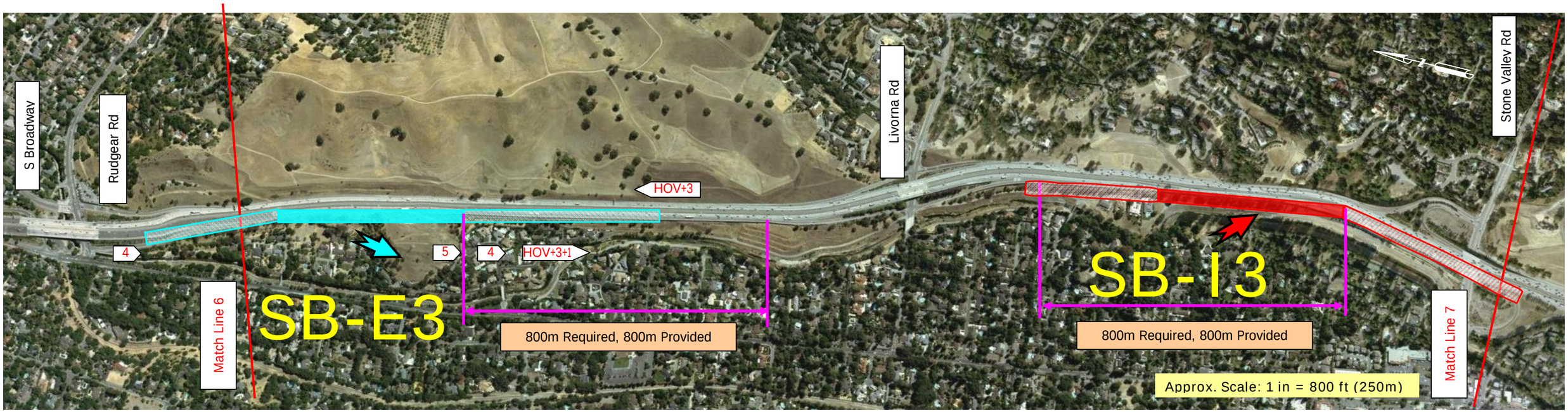
Potential Egress Area