Figure 15: Recommended Access Points – I-880 (SR 92 to Whipple Rd)

Key

Taper | Access Area | Taper

Potential Ingress Area (1,600 feet of access area, overall 4,400 feet long)

Potential Egress Area (1,600 feet of access area, overall 4,400 feet long)

Potential Ingress Area

Potential Egress Area

102' ROW Width from Center of Median

Figure 16: Recommended Access Points – I-880 (Whipple Rd to SR 84)

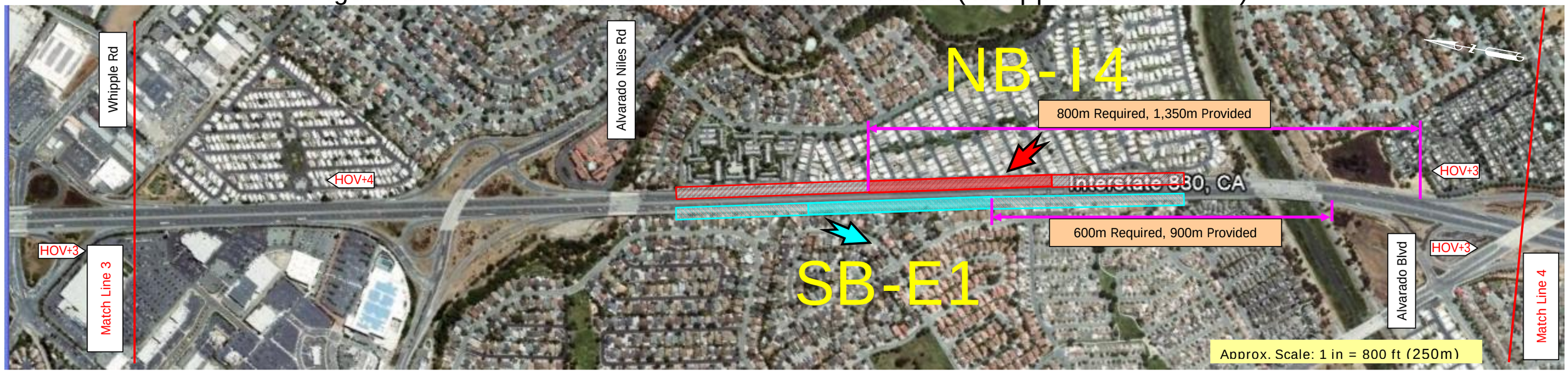

Key

Taper | Access Area | Taper

Potential Ingress Area (1,600 feet of access area, overall 4,400 feet long)

Potential Egress Area (1,600 feet of access area, overall 4,400 feet long)

Potential Ingress Area

Potential Egress Area

102' ROW Width from Center of Median

Figure 17: Recommended Access Points – I-880 (SR 84 to Stevenson Blvd)

Key

Taper | Access Area | Taper

Potential Ingress Area (1,600 feet of access area, overall 4,400 feet long)

Potential Egress Area (1,600 feet of access area, overall 4,400 feet long)

Potential Ingress Area

Potential Egress Area

102' ROW Width from Center of Median

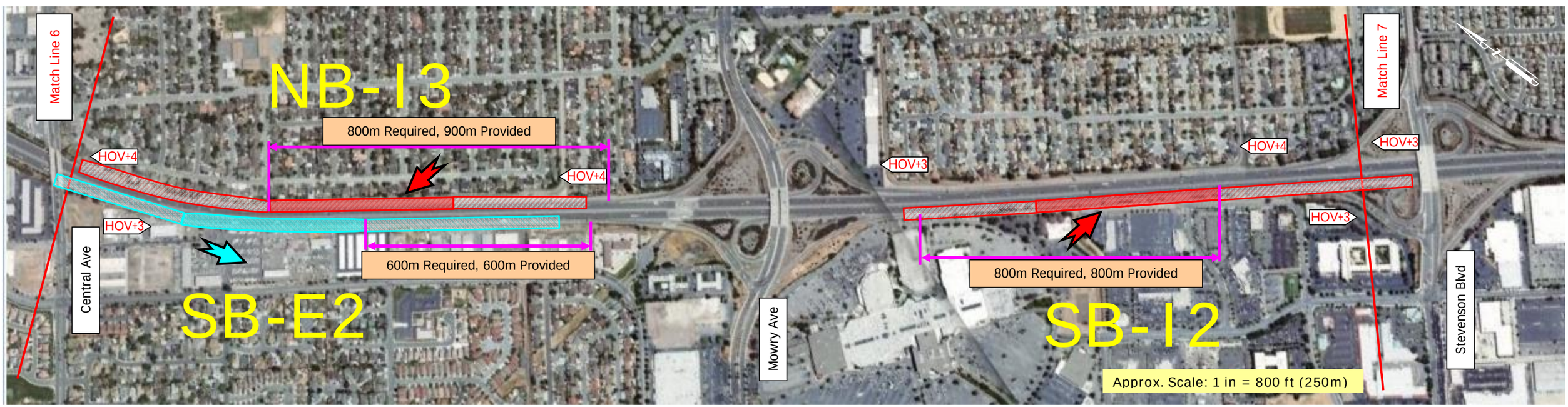

Figure 18: Recommended Access Points – I-880 (Stevenson Blvd to SR 262)

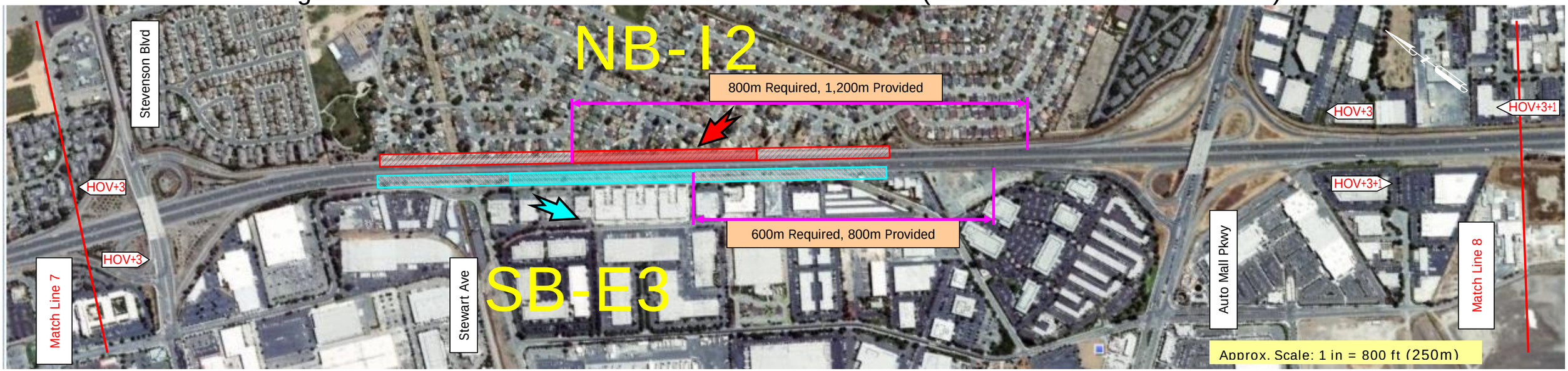

Key

Taper | Access Area | Taper

Potential Ingress Area (1,600 feet of access area, overall 4,400 feet long)

Potential Egress Area (1,600 feet of access area, overall 4,400 feet long)

Potential Ingress Area

Potential Egress Area

102' ROW Width from Center of Median

Figure 19: Recommended Access Points – I-880 (SR 262 to SR 237)

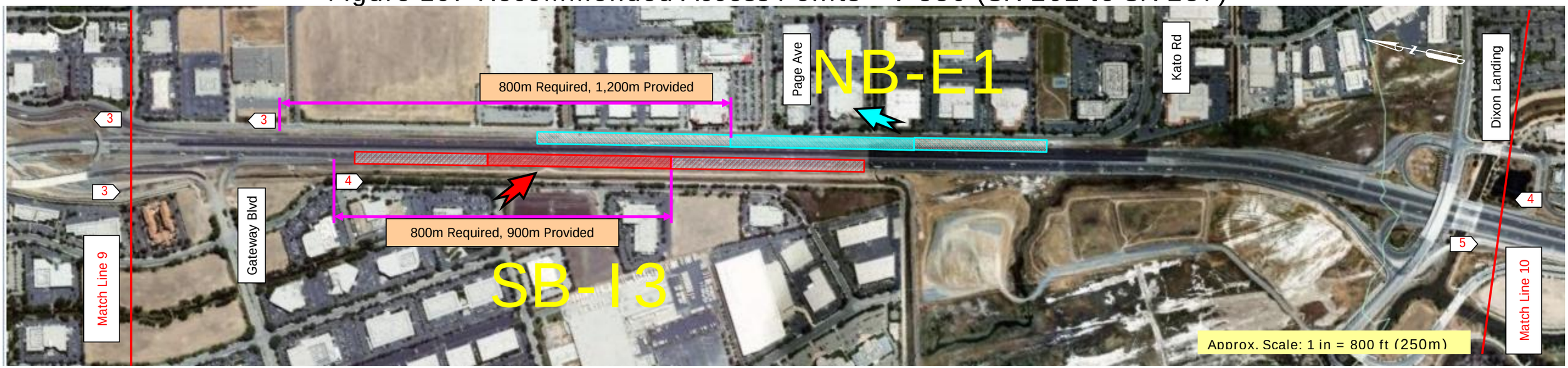

Key

Taper | Access Area | Taper

Potential Ingress Area (1,600 feet of access area, overall 4,400 feet long)

Potential Egress Area (1,600 feet of access area, overall 4,400 feet long)

Potential Ingress Area

Potential Egress Area

102' ROW Width from Center of Median